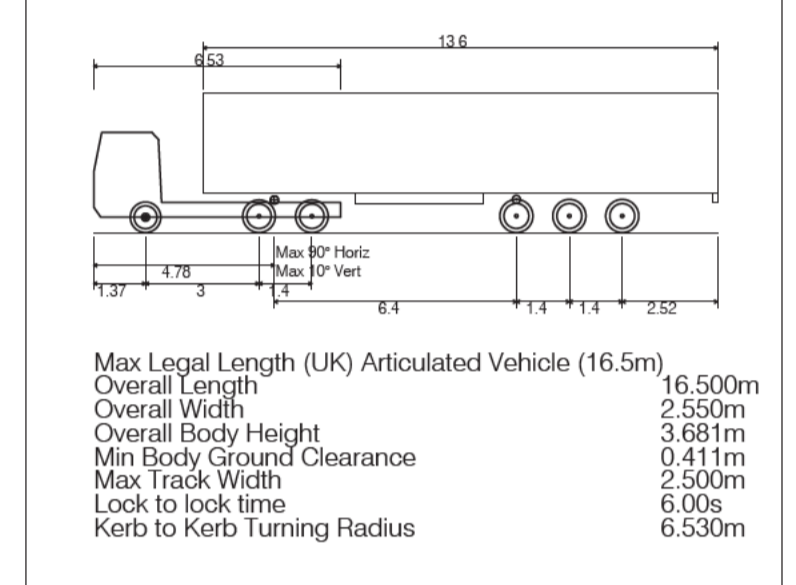


- LEGEND**
- Proposed kerb (Qty: 340m)
 - Proposed footway extension (Qty: 380m²)
 - Proposed carriageway resurfacing (Qty: 210m²)
 - Proposed raised table
 - Proposed buff colour blister tactile paving (Qty: 28m²)
 - Proposed red colour blister tactile paving (Qty: 8m²)
 - Proposed white road markings (Qty: 35m)
 - Proposed yellow road markings (Qty: 400m)
 - Existing road markings
 - Proposed tree (Qty: 11)
 - Proposed sign and sign post (Qty: 9)
 - Proposed Lamp column (Qty: 6)
 - Existing Gully to be Covered (Qty: 3)
 - Existing lamp column to remain
 - Existing road sign to remain
 - Existing chimney to remain
 - Existing bollard to remain
 - Existing footway



- NOTES**
- All dimensions are in metres unless otherwise specified.
 - Do not scale from this drawing
 - Topographical Survey, MPO03-ATK-V-M2 Rev PD1 dated 18/05/2017 provided by ATKINS

Rev	Date	Description	Drm	Chk	App
0		Work in progress			

SAFETY, HEALTH AND ENVIRONMENTAL INFORMATION

In addition to the hazards/risks normally associated with the type of work detailed on this drawing, note the following significant risks and information identified by the designer

- CONSTRUCTION**
 - Existing hazards associated with existing underground services / risk of damage of existing underground services
- DEMOLITION**
 - No significant hazards
- MAINTENANCE & OPERATION**
 - No significant hazards

It is assumed that all works be carried out by a competent contractor working, where appropriate, to an approved method statement.

PROJECT CENTRE

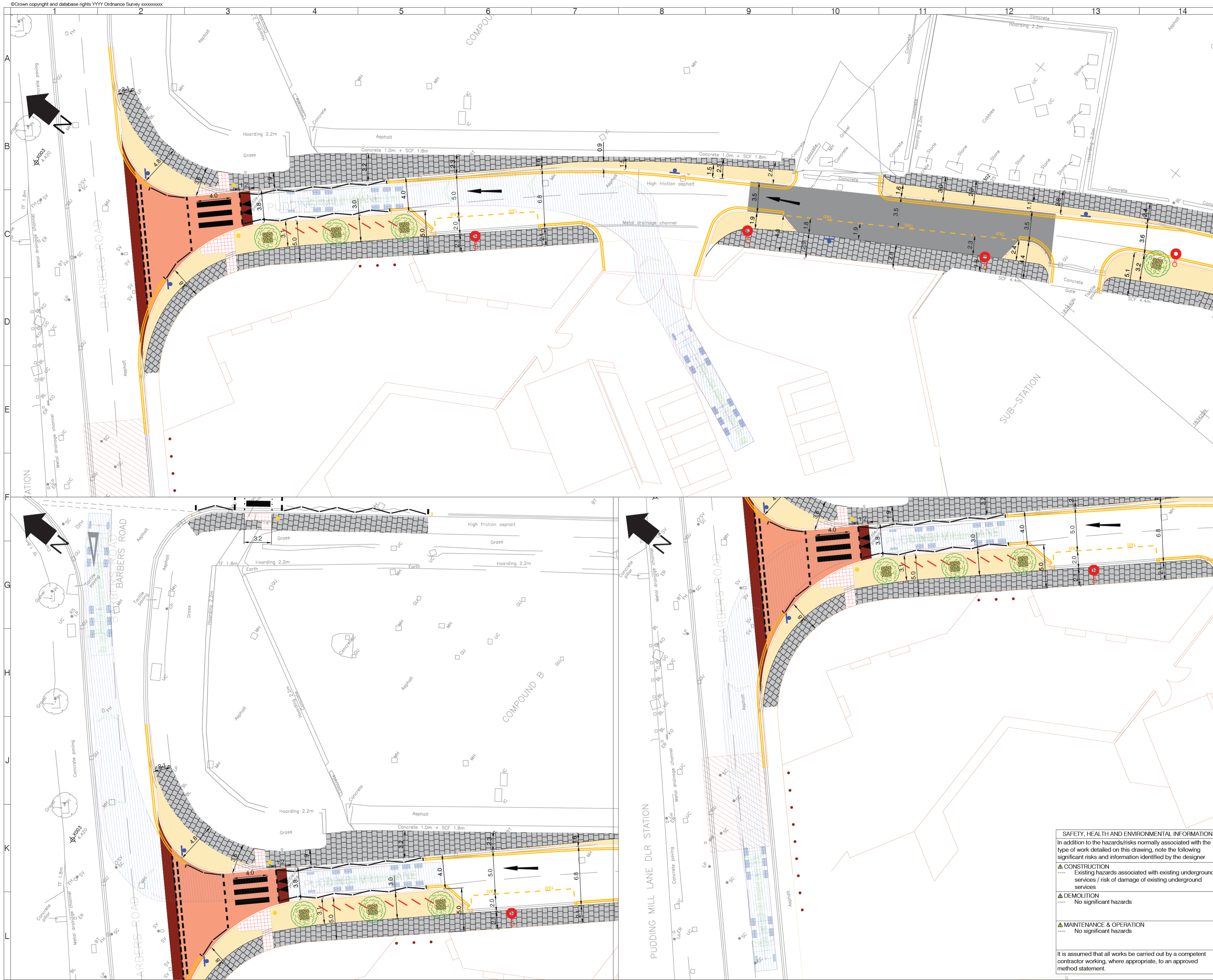
www.marstonholdings.co.uk/projectcentre

Newham London

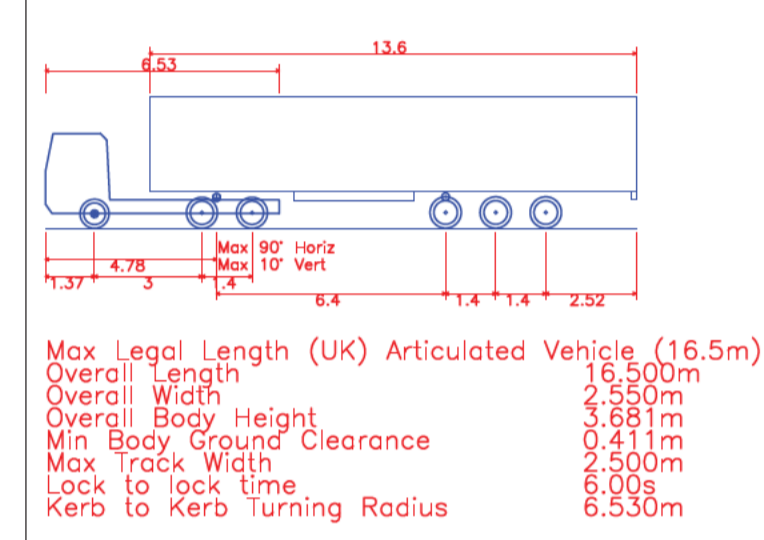
PUDDING MILL LANE
Option D
DRAFT
SWEPT PATHS
SHEET 02 OF 02

FOR APPROVAL

Drawn	Designed	Date	Scale	Size
		JAN 22	1:200	A1
Drawing No				Rev
1000007892-3-9005-02				0



- LEGEND**
- Proposed kerb
 - Proposed footway extension
 - Proposed carriageway resurfacing
 - Proposed raised table
 - Proposed buff colour blister tactile paving
 - Proposed red colour blister tactile paving
 - Proposed cycle stands. Qty
 - Proposed white road markings
 - Proposed yellow road markings. Length
 - Existing road markings
 - Proposed tree
 - Proposed sign and sign post
 - Proposed Belisha Beacon
 - Proposed Lamp column
 - LC* Existing lamp column to remain
 - RS* Existing road sign to remain
 - C* Existing chimney to remain
 - BL* Existing bollard to remain
 - Existing footway



- NOTES**
1. All dimensions are in metres unless otherwise specified.
 2. Do not scale from this drawing
 3. Topographical Survey, MPO03-ATK-V-M2 Rev PD1 dated 18/05/2017 provided by ATKINS

Rev	Date	Description	Drm	Chk	App
0		Work in progress			



Client
Project
Drawing Title
PUDDING MILL LANE
Option E
DRAFT
SWEPT PATHS
SHEET 02 OF 02

Drawing Status
FOR APPROVAL

Drawn	Designed	Date	Scale	Size
		JAN 22	1:200	A1

Drawing No
1000007892-3-9006-02

Rev
0

SAFETY, HEALTH AND ENVIRONMENTAL INFORMATION

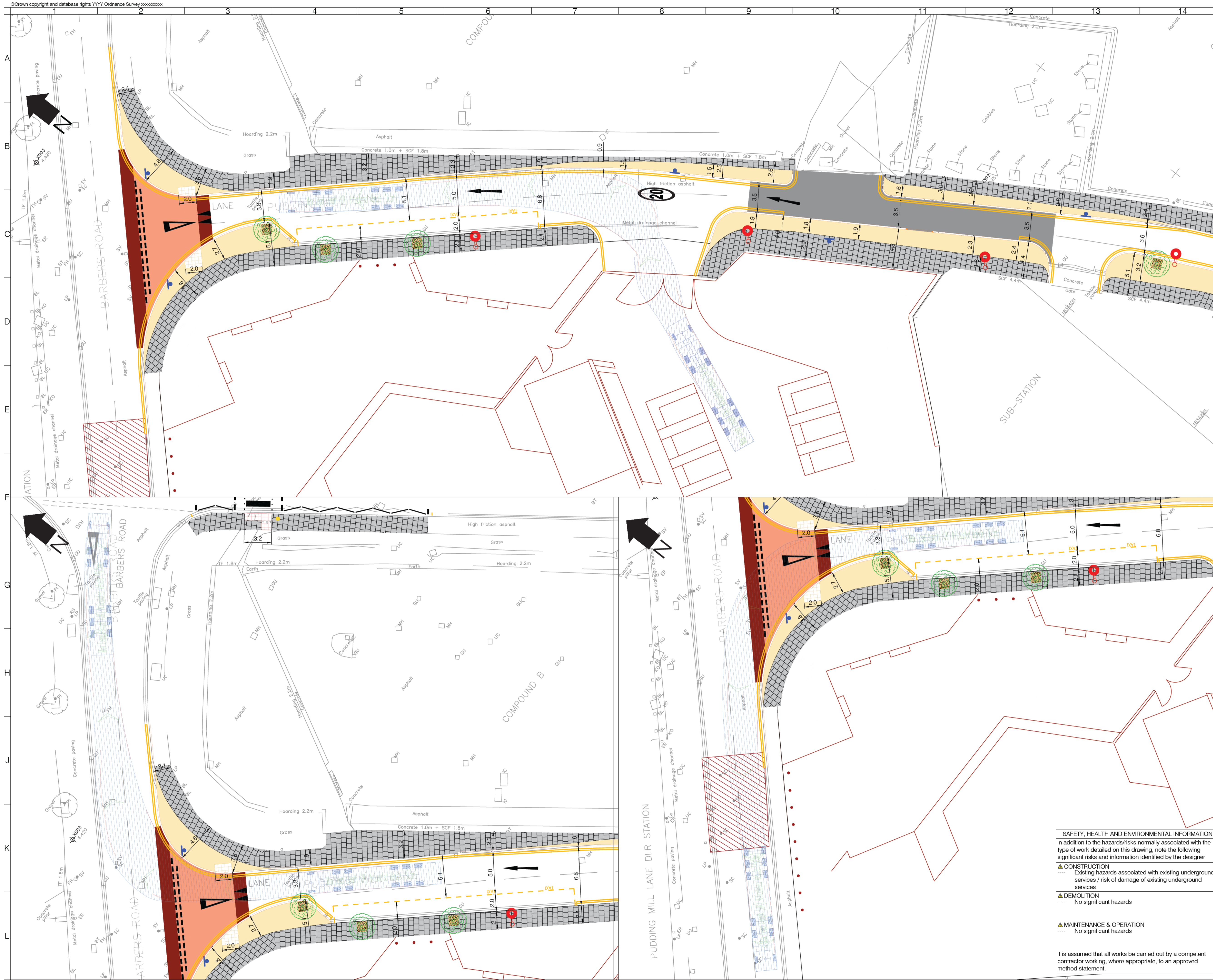
In addition to the hazards/risks normally associated with the type of work detailed on this drawing, note the following significant risks and information identified by the designer

▲ CONSTRUCTION
--- Existing hazards associated with existing underground services / risk of damage of existing underground services

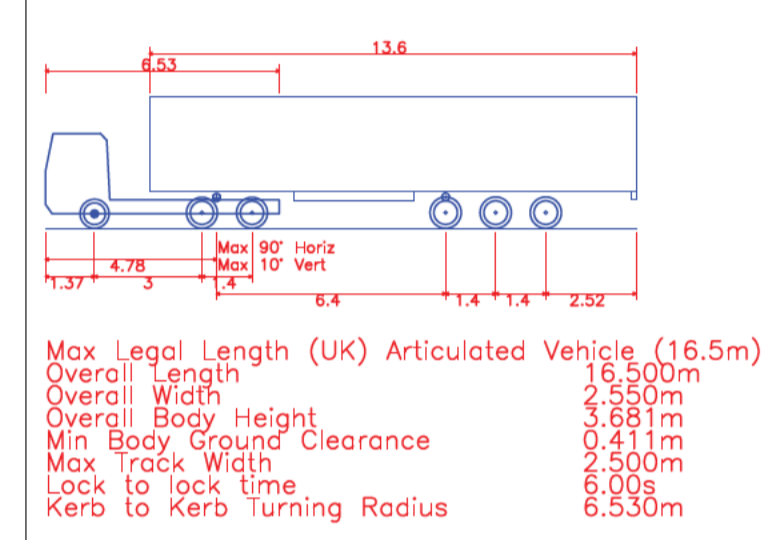
▲ DEMOLITION
--- No significant hazards

▲ MAINTENANCE & OPERATION
--- No significant hazards

It is assumed that all works be carried out by a competent contractor working, where appropriate, to an approved method statement.



- LEGEND**
- Proposed kerb
 - Proposed footway extension
 - Proposed carriageway resurfacing
 - Proposed raised table
 - Proposed buff colour blister tactile paving
 - Proposed red colour blister tactile paving
 - Proposed cycle stands. Qty
 - Proposed white road markings
 - Proposed yellow road markings. Length
 - Existing road markings
 - Proposed tree
 - Proposed sign and sign post
 - Proposed Belisha Beacon
 - Proposed Lamp column
 - LC* Existing lamp column to remain
 - RS* Existing road sign to remain
 - C* Existing chimney to remain
 - BL* Existing bollard to remain
 - Existing footway



- NOTES**
1. All dimensions are in metres unless otherwise specified.
 2. Do not scale from this drawing
 3. Topographical Survey, MPO03-ATK-V-M2 Rev PD1 dated 18/05/2017 provided by ATKINS

Rev	Date	Description	Drm	Chk	App
0		Work in progress			



Client
Project
Drawing Title
PUDDING MILL LANE
Option B
DRAFT
SWEPT PATHS
SHEET 02 OF 02

Drawing Status
FOR APPROVAL

Drawn	Designed	Date	Scale	Size
		JAN 22	1:200	A1

Drawing No
1000007892-3-9008-02

Rev
0

SAFETY, HEALTH AND ENVIRONMENTAL INFORMATION
In addition to the hazards/risks normally associated with the type of work detailed on this drawing, note the following significant risks and information identified by the designer

▲ CONSTRUCTION
--- Existing hazards associated with existing underground services / risk of damage of existing underground services

▲ DEMOLITION
--- No significant hazards

▲ MAINTENANCE & OPERATION
--- No significant hazards

It is assumed that all works be carried out by a competent contractor working, where appropriate, to an approved method statement.