

- LEGEND
- Proposed kerb (Qty: 340m)
  - Proposed footway extension (Qty: 380m<sup>2</sup>)
  - Proposed carriageway resurfacing (Qty: 210m<sup>2</sup>)
  - Proposed raised table
  - Proposed buff colour blister tactile paving (Qty: 28m<sup>2</sup>)
  - Proposed red colour blister tactile paving (Qty: 8m<sup>2</sup>)
  - Proposed white road markings (Qty: 35m)
  - Proposed yellow road markings (Qty: 400m)
  - Existing road markings
  - Proposed tree (Qty: 11)
  - Proposed sign and sign post (Qty: 9)
  - Proposed Lamp column (Qty: 6)
  - Existing Gully to be Covered (Qty: 3)
  - Existing lamp column to remain
  - Existing road sign to remain
  - Existing chimney to remain
  - Existing bollard to remain
  - Existing footway

NOTES

1. All dimensions are in metres unless otherwise specified.
2. Do not scale from this drawing
3. Topographical Survey, MPO03-ATK-V-M2 Rev PO1 dated 18/05/2017 provided by ATKINS

Rev	Date	Description	Drm	Chk	App
0		Work in progress			

PROJECT CENTRE

www.marstonholdings.co.uk/projectcentre

Client: Newham London

Project: Pudding Mill Lane

Drawing Title: Option D DRAFT GENERAL ARRANGEMENT SHEET 01 OF 02

Drawing Status: FOR APPROVAL

Drawn: [ ] Designed: [ ] Date: JAN 22 Scale: 1:200 Size: A1

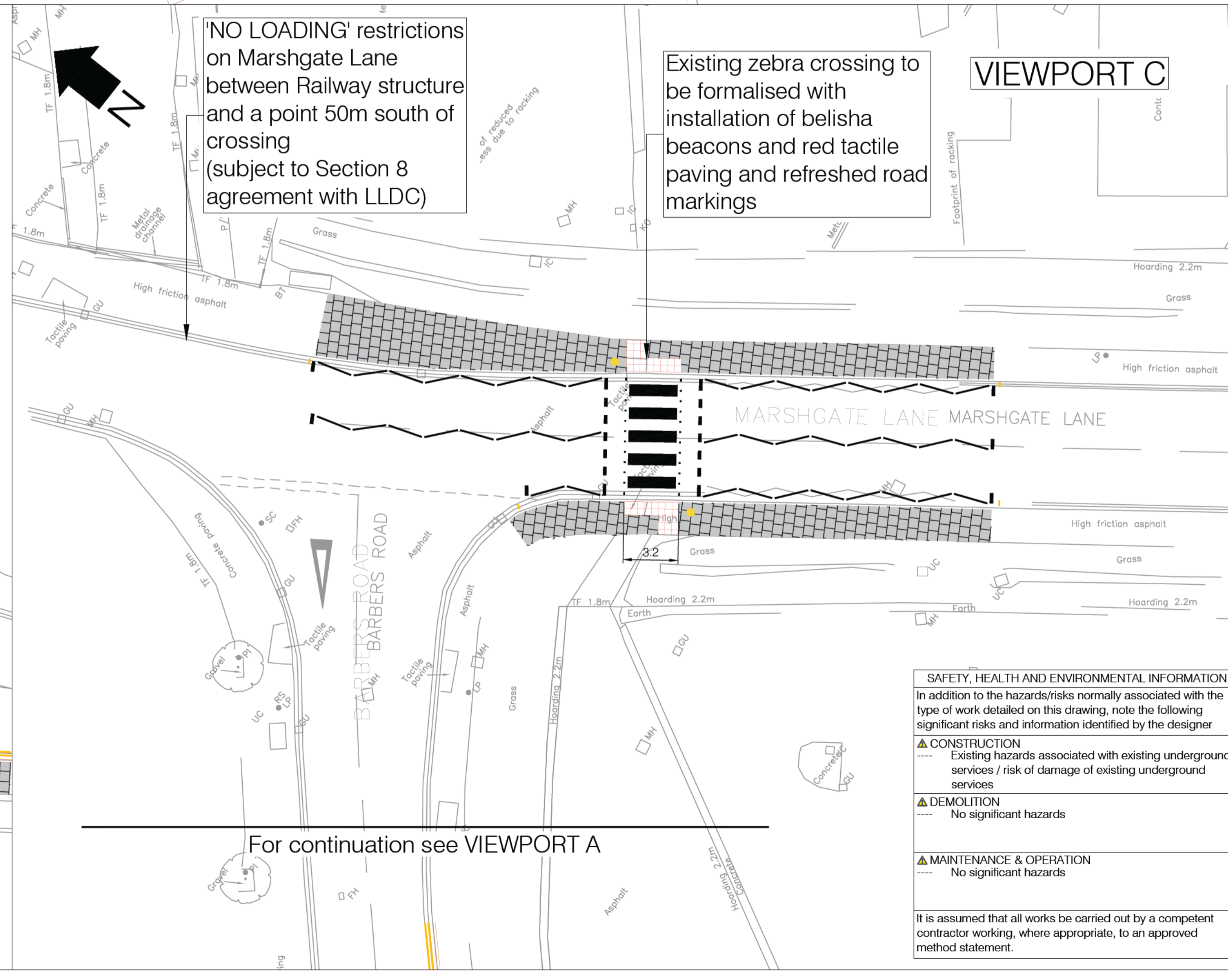
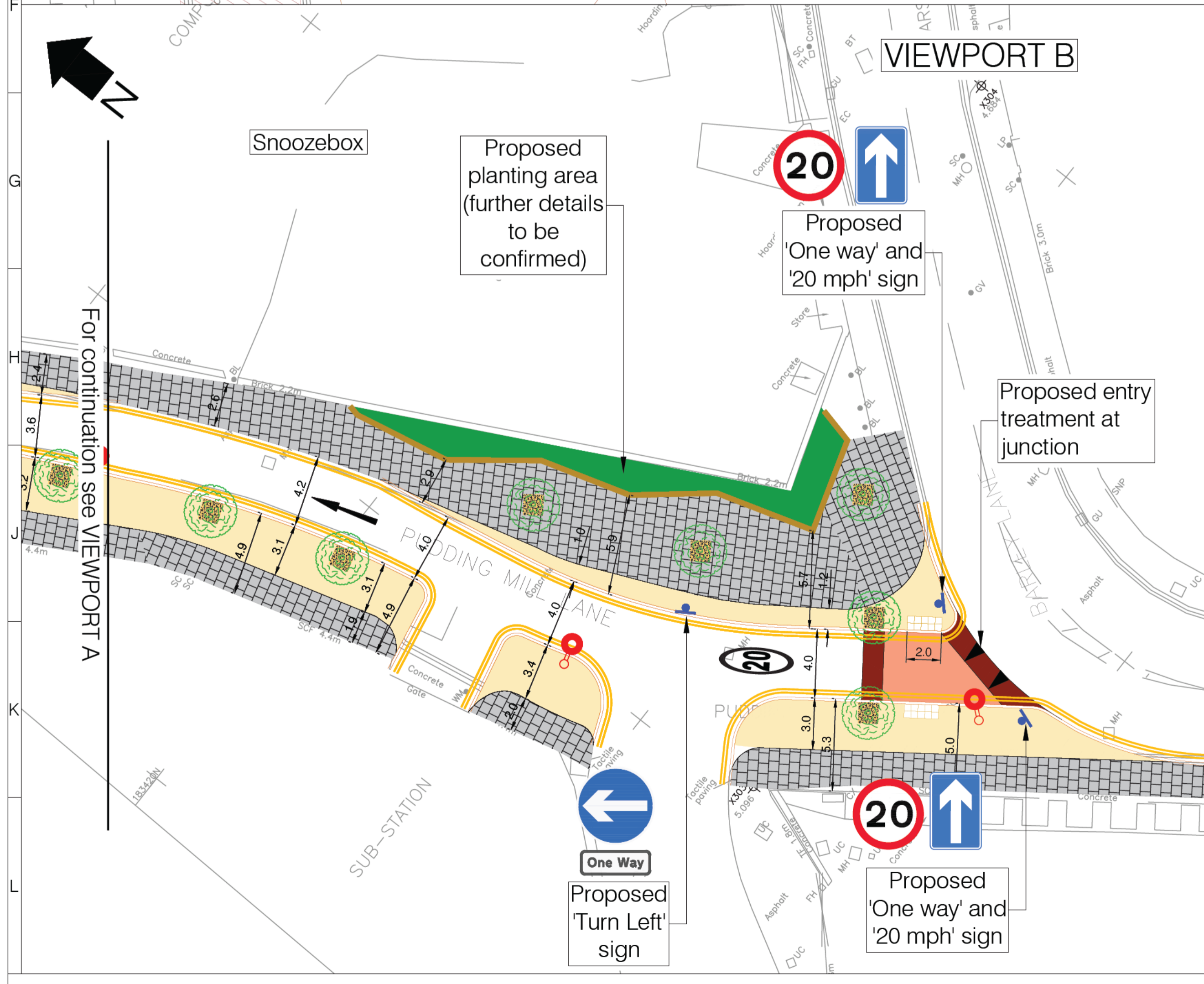
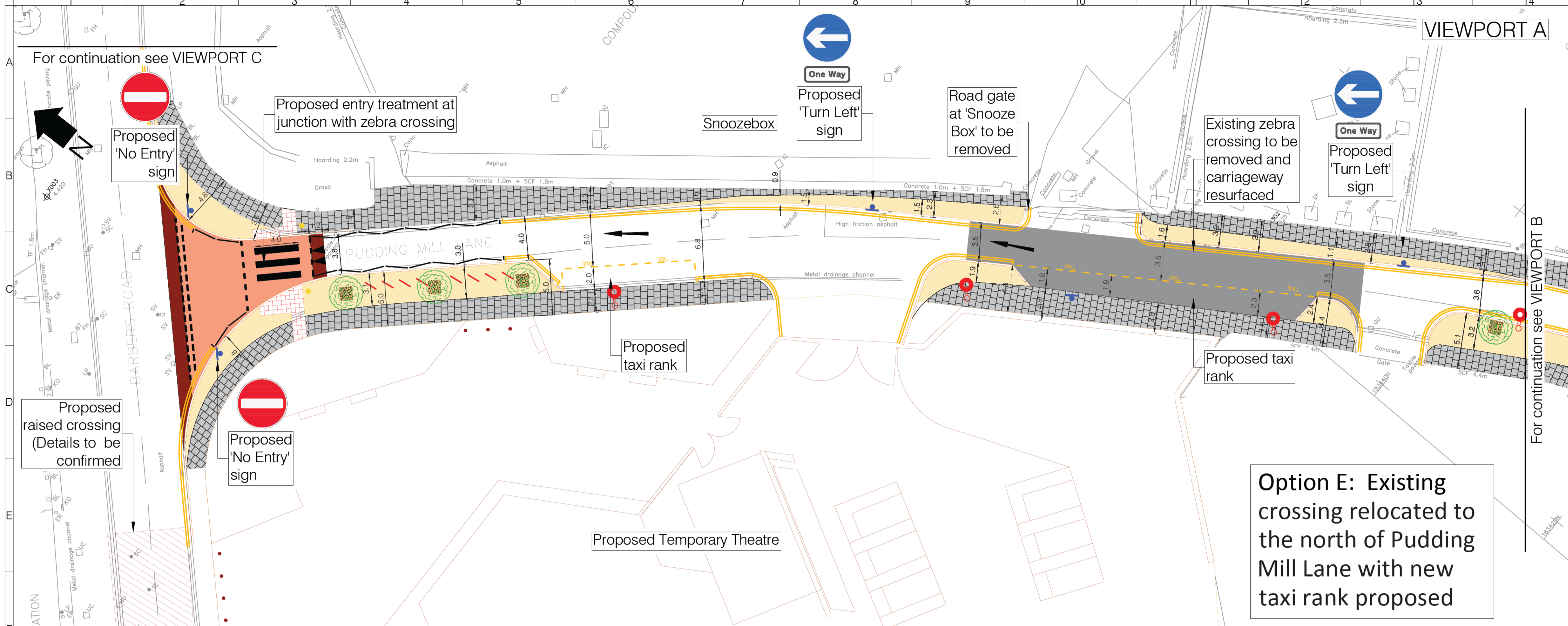
Drawing No: 1000007892-3-9005-01 Rev: 0

SAFETY, HEALTH AND ENVIRONMENTAL INFORMATION

In addition to the hazards/risks normally associated with the type of work detailed on this drawing, note the following significant risks and information identified by the designer

- ▲ CONSTRUCTION
  - Existing hazards associated with existing underground services / risk of damage of existing underground services
- ▲ DEMOLITION
  - No significant hazards
- ▲ MAINTENANCE & OPERATION
  - No significant hazards

It is assumed that all works be carried out by a competent contractor working, where appropriate, to an approved method statement.



**LEGEND**

- Proposed kerb
- Proposed footway extension
- Proposed carriageway resurfacing
- Proposed raised table
- Proposed buff colour blister tactile paving
- Proposed red colour blister tactile paving
- Proposed cycle stands. Qty
- Proposed white road markings
- Proposed yellow road markings. Length
- Existing road markings
- Proposed tree
- Proposed sign and sign post
- Proposed Belisha Beacon
- Proposed Lamp column
- Existing lamp column to remain
- Existing road sign to remain
- Existing chimney to remain
- Existing bollard to remain
- Existing footway

**NOTES**  
 1. All dimensions are in metres unless otherwise specified.  
 2. Do not scale from this drawing.  
 3. Topographical Survey, MPO03-ATK-V-M2 Rev P01 dated 18/05/2017 provided by ATKINS

Rev	Date	Description	Drm	Chk	App
0		Work in progress			

**PROJECT CENTRE**  
 www.marstonholdings.co.uk/projectcentre

Client: **Newham London**

Project: **PUDDING MILL LANE**  
 Option E  
**DRAFT**  
 GENERAL ARRANGEMENT  
 SHEET 01 OF 02

Drawing Status: **FOR APPROVAL**

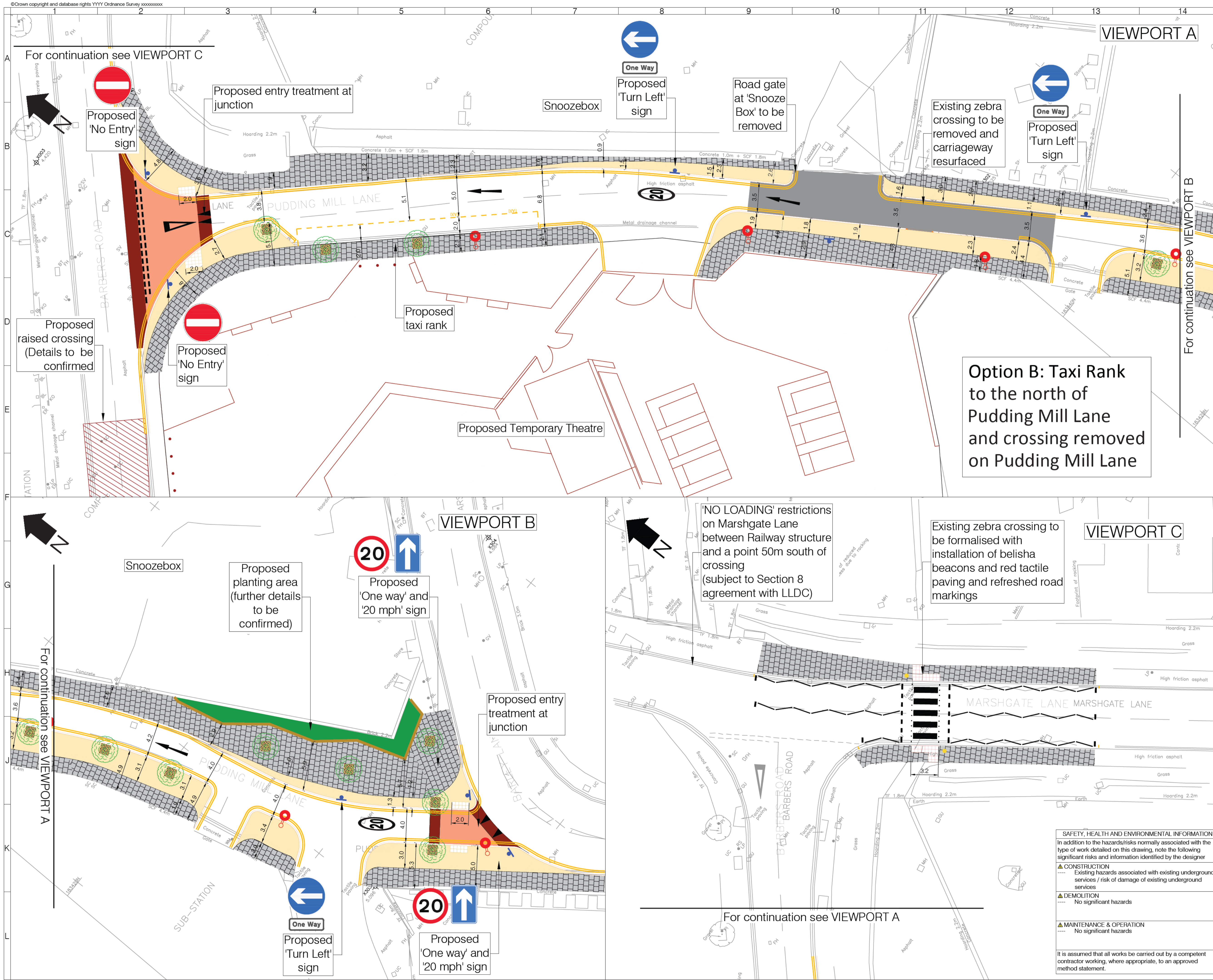
Drawn	Designed	Date	Scale	Size
		JAN 22	1:200	A1

Drawing No: 1000007892-3-9006-01

**SAFETY, HEALTH AND ENVIRONMENTAL INFORMATION**  
 In addition to the hazards/risks normally associated with the type of work detailed on this drawing, note the following significant risks and information identified by the designer

- CONSTRUCTION**  
 Existing hazards associated with existing underground services / risk of damage of existing underground services
- DEMOLITION**  
 No significant hazards
- MAINTENANCE & OPERATION**  
 No significant hazards

It is assumed that all works be carried out by a competent contractor working, where appropriate, to an approved method statement.



- LEGEND**
- Proposed kerb
  - Proposed footway extension
  - Proposed carriageway resurfacing
  - Proposed raised table
  - Proposed buff colour blister tactile paving
  - Proposed red colour blister tactile paving
  - Proposed cycle stands. Qty
  - Proposed white road markings
  - Proposed yellow road markings. Length
  - Existing road markings
  - Proposed tree
  - Proposed sign and sign post
  - Proposed Belisha Beacon
  - Proposed Lamp column
  - Existing lamp column to remain
  - Existing road sign to remain
  - Existing chimney to remain
  - Existing bollard to remain
  - Existing footway

**Option B: Taxi Rank to the north of Pudding Mill Lane and crossing removed on Pudding Mill Lane**

- NOTES**
1. All dimensions are in metres unless otherwise specified.
  2. Do not scale from this drawing.
  3. Topographical Survey, MPO03-ATK-V-M2 Rev P01 dated 18/05/2017 provided by ATKINS

Rev	Date	Description	Drm	Chk	App
0		Work in progress			



Client: **Newham London**

Project: **PUDDING MILL LANE**

Drawing Title: **DRAFT**  
GENERAL ARRANGEMENT  
SHEET 01 OF 02

Drawing Status: **FOR APPROVAL**

Drawn	Designed	Date	Scale	Size
		JAN 22	1:200	A1

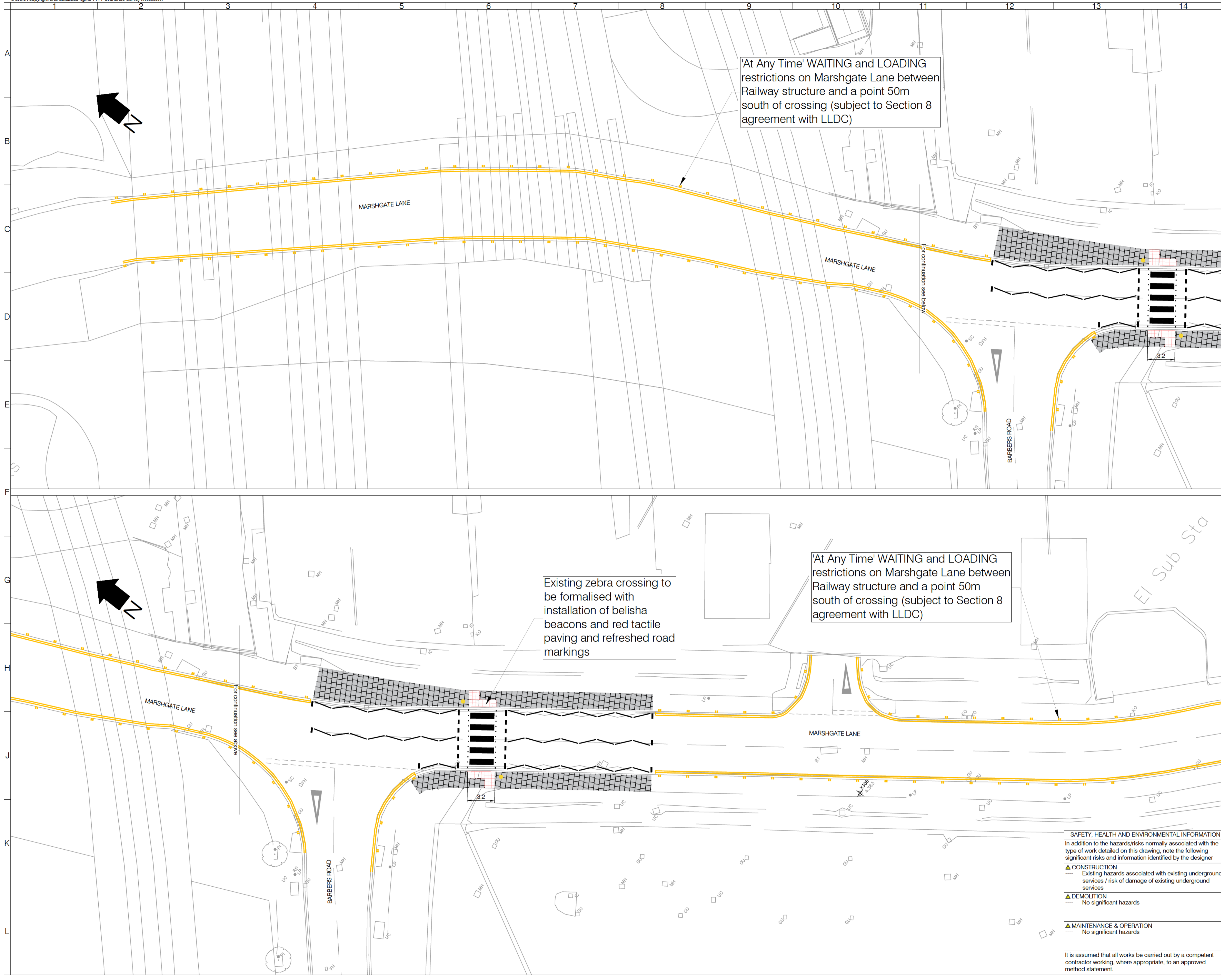
Drawing No: 1000007892-3-9008-01

**SAFETY, HEALTH AND ENVIRONMENTAL INFORMATION**

In addition to the hazards/risks normally associated with the type of work detailed on this drawing, note the following significant risks and information identified by the designer

- ▲ CONSTRUCTION
  - Existing hazards associated with existing underground services / risk of damage of existing underground services
- ▲ DEMOLITION
  - No significant hazards
- ▲ MAINTENANCE & OPERATION
  - No significant hazards

It is assumed that all works be carried out by a competent contractor working, where appropriate, to an approved method statement.



'At Any Time' WAITING and LOADING restrictions on Marshgate Lane between Railway structure and a point 50m south of crossing (subject to Section 8 agreement with LLDC)

Existing zebra crossing to be formalised with installation of belisha beacons and red tactile paving and refreshed road markings

'At Any Time' WAITING and LOADING restrictions on Marshgate Lane between Railway structure and a point 50m south of crossing (subject to Section 8 agreement with LLDC)

**LEGEND**

- White road marking
- Yellow road marking
- Block paving
- Tactile paving
- Belisha beacon

**DRAWING ISSUE DISCLAIMER**

THIS DRAWING HAS BEEN PRODUCED FOR INFORMATION AND/OR DISCUSSION PURPOSES ONLY. IT DOES NOT FORM ANY PART OF THE CONTRACTUAL DRAWING SET AND IS NOT FOR PUBLICATION.

**UNCONTROLLED DOCUMENT**

Rev	Date	Description	Drn	Chk	App

This drawing has been specifically prepared to meet the requirements of the named client and may contain design and innovative features which differ from conventional design standards.



Client		Newham London	
Project		MARSHGATE LANE	
Drawing Title		WAITING AND LOADING RESTRICTIONS AND FORMALISATION OF EXISTING ZEBRA	
Drawing Status		FOR APPROVAL	
Drawn	Designed	Date	Scale
		FEB 2022	1:200
Drawing No.		Size	Rev
1000007892-3-9009-01		A1	0

**SAFETY, HEALTH AND ENVIRONMENTAL INFORMATION**

In addition to the hazards/risks normally associated with the type of work detailed on this drawing, note the following significant risks and information identified by the designer

- CONSTRUCTION
  - Existing hazards associated with existing underground services / risk of damage of existing underground services
- DEMOLITION
  - No significant hazards
- MAINTENANCE & OPERATION
  - No significant hazards

It is assumed that all works be carried out by a competent contractor working, where appropriate, to an approved method statement.