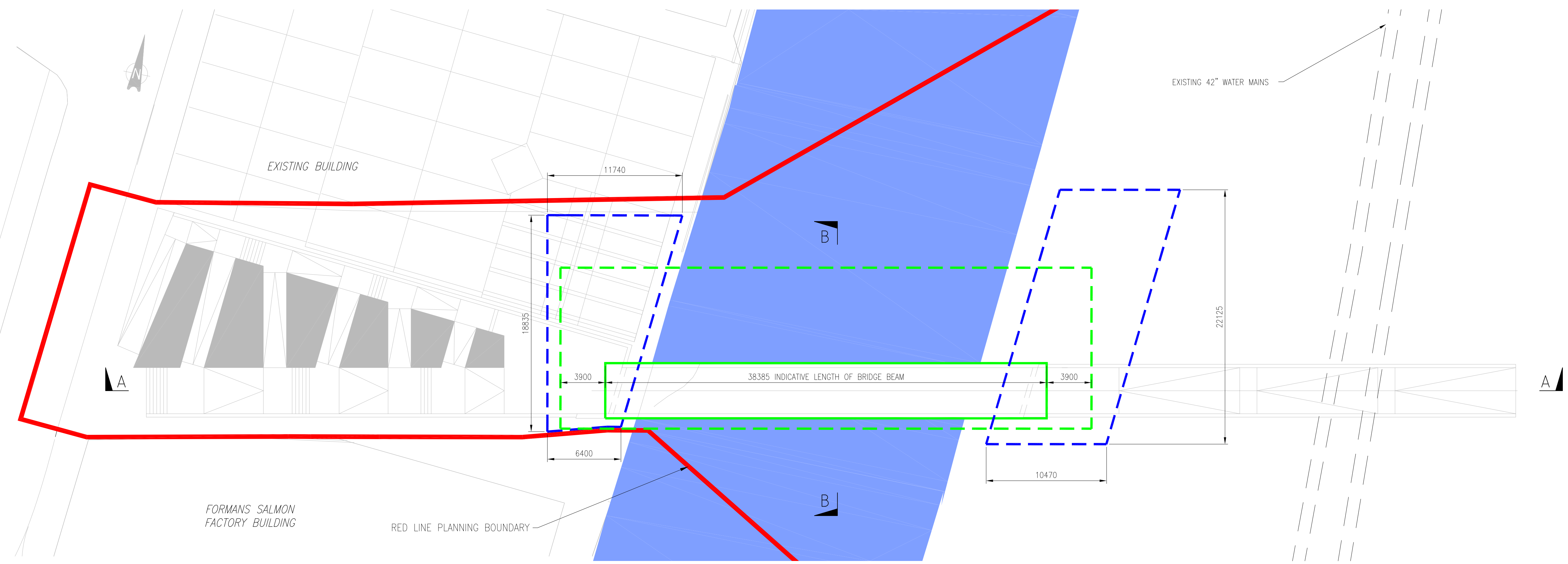


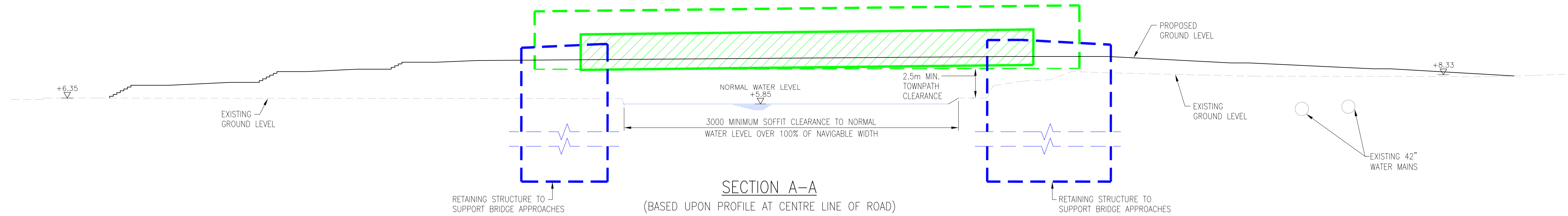
© Olympic Park Legacy Company ("OPLC"), 2011. All rights reserved. Except as permitted by the Copyright, Designs and Patents Act 1998, no part of this document may be reproduced, stored, transmitted or distributed in any form or by any means, whether electronic, mechanical, by photocopy, recording or otherwise, without the prior written permission of a director. Except where otherwise expressly agreed in writing, the OPLC shall have no responsibility or liability for any loss (direct, consequential or otherwise) which may arise from reliance on or use of this document or the information contained in it. This map is reproduced from Ordnance Survey material with the permission of Ordnance Survey on behalf of the Controller of Her Majesty's Stationary Office © Crown copyright. Unauthorised reproduction infringes Crown copyright and may lead to prosecution or civil proceedings. Olympic Park Legacy Company 100046062, 2011

- NOTES**
1. ALL DIMENSIONS ARE IN MILLIMETRES UNLESS OTHERWISE INDICATED.
 2. ALL LEVELS ARE IN METRES ABOVE ORDNANCE DATUM UNLESS OTHERWISE INDICATED.

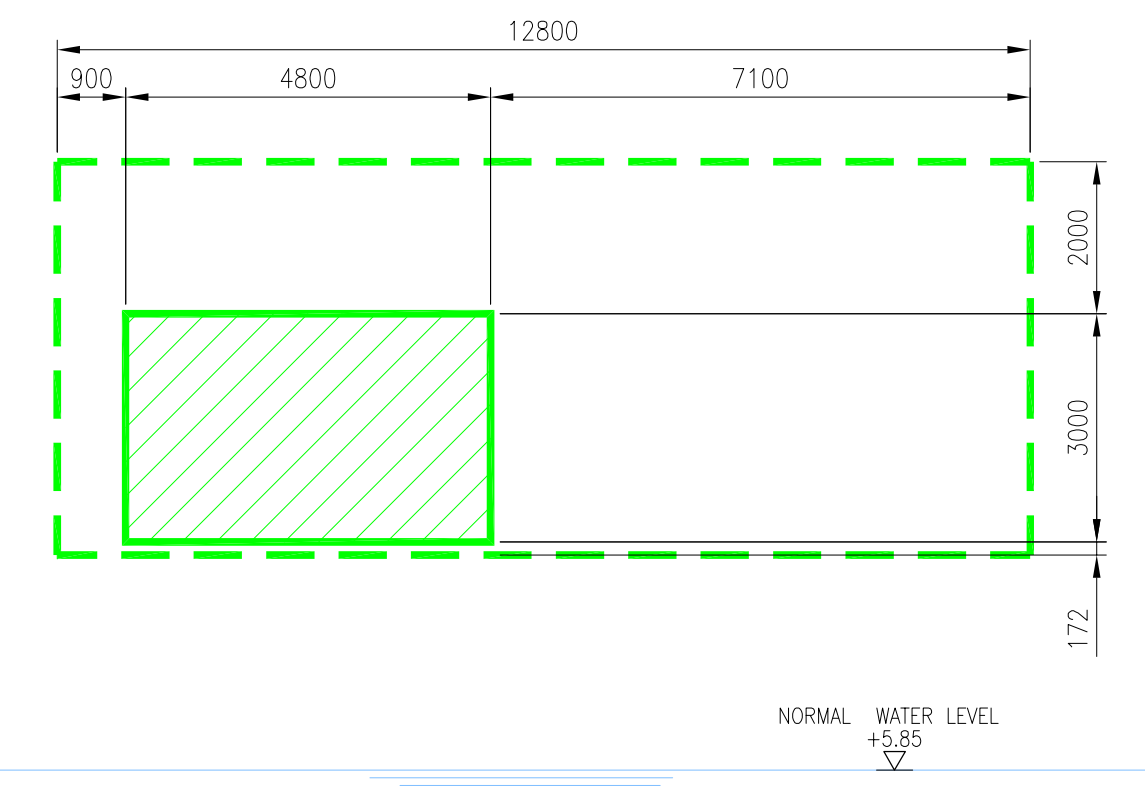
- KEY**
- INDICATIVE BRIDGE DECK STRUCTURE AT MAXIMUM SIZE
 - BRIDGE DECK STRUCTURE LIMIT OF DEVIATION
 - ABUTMENT LIMIT OF DEVIATION
- +10.61 INDICATIVE PROPOSED ROAD LEVEL (TYPICAL)



PLAN
SCALE 1:200




SECTION A-A
(BASED UPON PROFILE AT CENTRE LINE OF ROAD)
SCALE 1:200



SECTION B-B
TYPICAL SECTION THROUGH BRIDGE DECK
SCALE 1:100

Rev	Description	Drm	Chk	Date
02	REGULATION 22 UPDATES	MH	BT	FEB' 12
01	FOR SUBMISSION TO PDT	MH	SEF	SEPT' 11



Project Title
Legacy Communities Scheme

Drawing Title
H16 PEDSTRIAN/CYCLE BRIDGE PARAMETER PLAN

Scale(A1) AS SHOWN Date FEBRUARY 2012
Scale(A3)

Status FOR APPROVAL

Drg. No. LCS-DWG-APP-BRG-PAR-GLB-000-002 Rev. 02

09 Feb 11:04:00 - Olympic LIFTES - Bridge/Draw/1/16 - 200 SEBES/LCS-DWG-APP-BRG-PAR-GLB-000-002.dwg 20/02/2011 1:00